

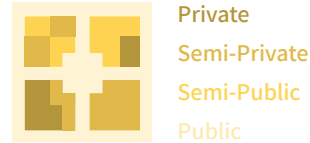
1. ALLOCATION

Definition of public and private land expressed as a ratio of the area



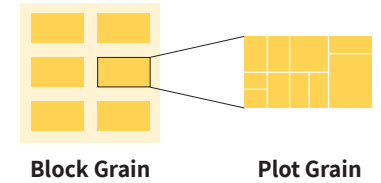
2. PERMEABILITY

The extent to which private space is accessible to the public




3. GRANULARITY

Aspects of the urban pattern relating to the way in which land is subdivided



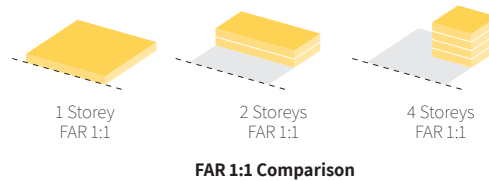
4. SITE COVERAGE

The extent an individual building fills out the area of the plot of land on which it is built



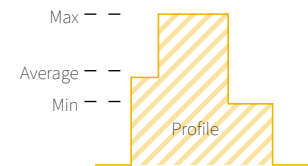
5. DENSITY

A measure of the floor area of buildings within a given area of the city



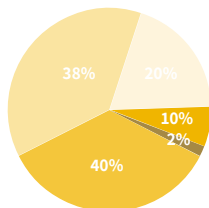
6. HEIGHT

The measurement of building height in metres and/or by number of floors



7. USE MIX

Percentage of ground floor uses



8. CONNECTIVITY

Spatial / Infrastructure connectivity of a given area



8. INTENSITY

Measurement of intensity of use of public space over time

